

IMAGES



ALDERNEY MEWS

DEVERELL STREET

SYMINGTON HOUSE

MUGA

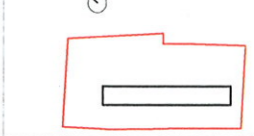
This drawing is copyright of dmm Limited.
The original handwriting of this drawing has been checked to scale and is based on available survey information. Reproduction and electronic dissemination may result in distortion and loss of drawing content. dmm Limited takes no responsibility for such distortion or loss of detail or any other drawings from the original hardcopy issued by dmm and no reliance may be placed on such documents.
CDM REGISTERED Project RB3 as used in Construction (Design and Management) to be addressed during design development. To be read in conjunction with Risk Assessment.
ALL INTERNAL LAYOUTS ARE INDICATIVE ONLY.
ALL THE FURNITURE SHOWN IS FOR ILLUSTRATION ONLY AND WILL NOT BE PROVIDED BY THE DEVELOPER.
ALL DRAWINGS TO BE READ IN CONJUNCTION WITH RELEVANT SPECIFICATIONS.

PRELIMINARY
NOT FOR CONSTRUCTION
NOTES
PLOT BOUNDARY SHOWN INDICATIVE, FAMILY MOSAIC TO CONFIRM.
POSITION OF EXISTING TREES SHOWN INDICATIVE.

- EXISTING TREES
- NEW TREES: BIRCH OR FRUIT TREES TBC
- WASTE CALCULATION BASED ON LB SOUTHWARK REQUIREMENTS FOR 100 NO. 2 BEDROOM UNITS.
PAVING:
MARSHALL STANDARD PAVING, PIMPLE TEXTURED, 500x600x50 mm AND TOWNSCAPE PRODUCTS, CLEEVE HILL BLACK, WITH EXPOSED AGGREGATE, 400x600x50 mm
- BENCHES:
AMOP CONCEPT, BANCO MIA, CONCRETE WITH STAINLESS STEEL ARMOR, SMOOTH FINISH, GRAY, SIMPLY SUPPORTED, 1290 KG, 1500x670x860 mm
OPSOURCE LIMITED CONCRETE SQUARE BENCH, FREESTANDING CONCRETE BENCH ON CHAMOIS COLOURED SMOOTH CAST PRETITE FINISH, 500x500x500 MM

P04: FULL PLANNING APPLICATION
REVISION NOTES

NO.	REV.	DESCRIPTION	BY	CHK	DATE
P04		PLANNING			22/11/2018
		REV DESCRIPTION			



AUTHOR
drrm ARCHITECTS
TITLE
SYMINGTON HOUSE
GENERAL ARRANGEMENT PLAN
PROJECT
SYMINGTON HOUSE
LANDSCAPE
SCALE
1:200
1:400
SIZE
A1
A3
DRAWING NO.
308-SYM-100
REVISION
P04

SEC.



EMPLOYER: Family Mosaic
 20 Queen Elizabeth Street
 London SE1 1TB
 T 020 7338 1300

ARCHITECT: dRMM
 1 Carter Street
 London SE1 1LQ
 T 020 7963 0777

The drawing is copyright of dRMM London
 The original liability of the drawing has been accepted by dRMM and is based on available
 planning information. Description of site title, description may include in division and
 resulting of drawings. dRMM Limited shall not be held responsible for measurements, or scaling
 or any other drawing from the original liability issued by dRMM and no reliance may
 be placed on such drawings.

CD4 REGISTER: Regulated under Building Construction (Design and Management) to
 be addressed during design development. To be read in conjunction with Risk Assessment.

ALL INTERNAL LAYOUTS ARE INDICATIVE ONLY
 ALL THE FURNITURE SHOWN IS FOR ILLUSTRATION ONLY AND WILL NOT BE
 PROVIDED BY THE DEVELOPER
 ALL DRAWINGS TO BE READ IN CONJUNCTION WITH RELEVANT SPECIFICATIONS

PRELIMINARY
NOT FOR CONSTRUCTION

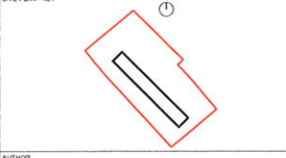
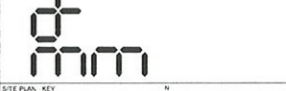
NOTES:
 PLOT BOUNDARY SHOWN INDICATIVE, FAMILY
 MOSAIC TO CONFIRM
 POSITION OF EXISTING TREES SHOWN INDICATIVE.

○ EXISTING TREES
 ● NEW TREES: BIRCH OR FRUIT TREES TBC

P03 FULL PLANNING APPLICATION

NO	DATE	DESCRIPTION

NO	DATE	DESCRIPTION	
P03	22.11.2011	PLANNING APPLICATION	
REV	BY	CHK	DATE



Author: dRMM ARCHITECTS

TITLE: SYMINGTON HOUSE SITE PLAN

PROJECT	SCALE	SIZE
SYMINGTON HOUSE	1:500	A1
LANDSCAPE	1:1000	A3

DRAWING NO: 308-SYM-101 REVISION: P03